

Situationsplan Terrainveränderung und Schnitte Terrainveränderung (Muster)

Planformat: A2, 420 x 594mm

Max Muster
Musterstrasse x
1234 Muster
Tel. 012 345 67 89



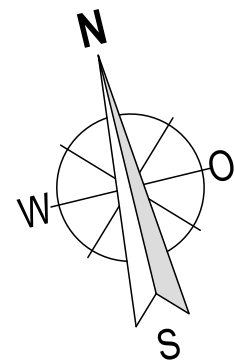
**Kanton Zürich
Baudirektion
Amt für Landschaft
und Natur**

Gesuchsteller/in: _____

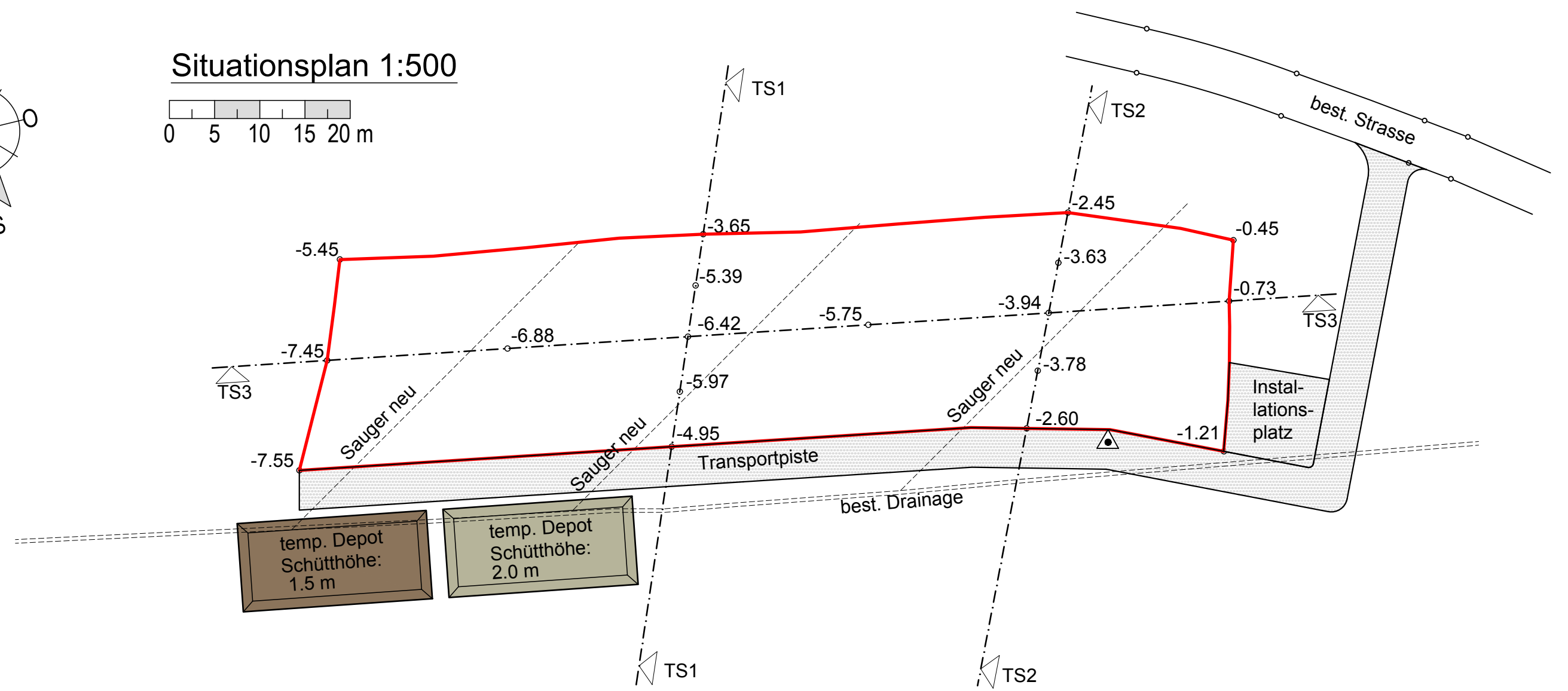
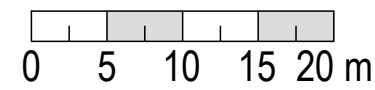
Planverfasser/in: _____

Datum: _____

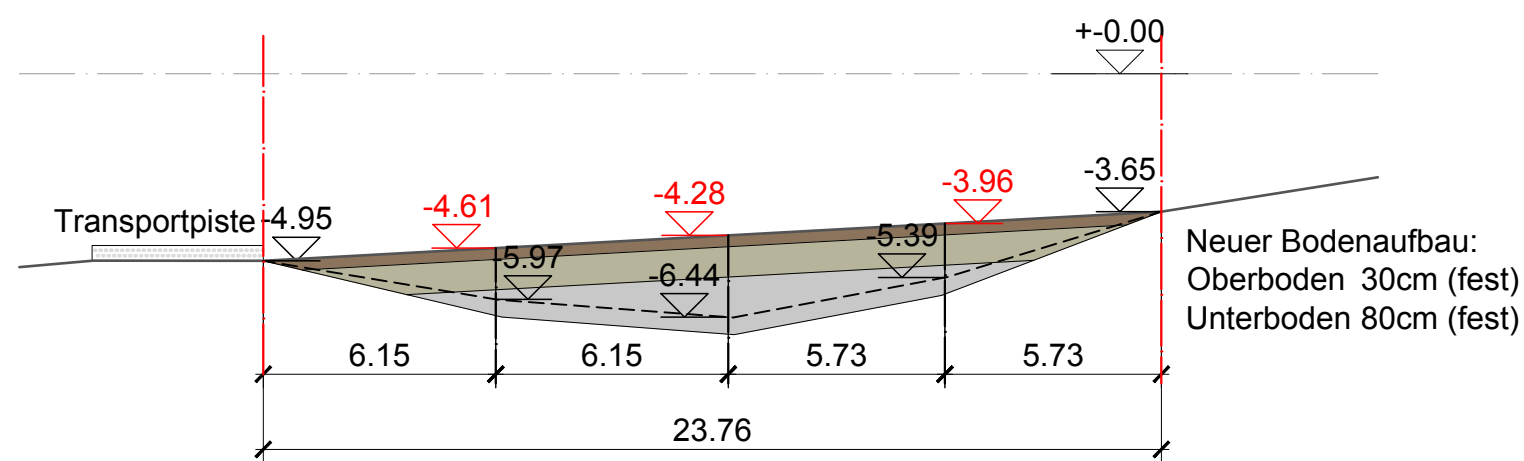
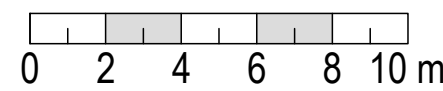
- Einbau-/Auftragsperimeter
- Temp. lastverteilende Schutzkörper
- Oberboden
- Unterboden
- Untergrund
- Terrain Istzustand
- Terrain Endzustand
- Terrainhöhe Istzustand -4.95
- Terrainhöhe Endzustand -4.95



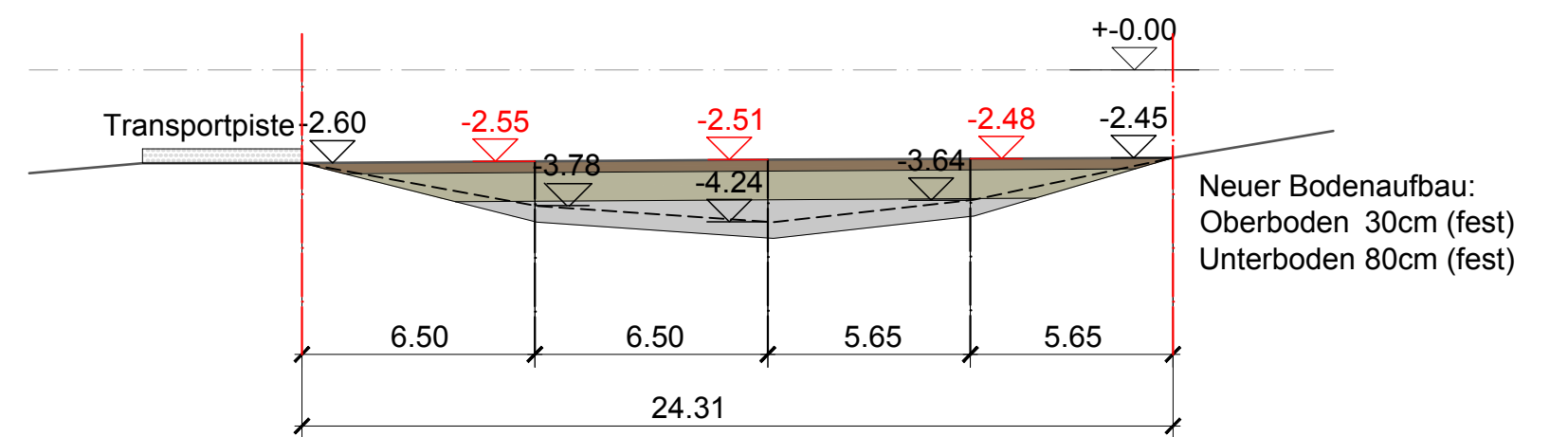
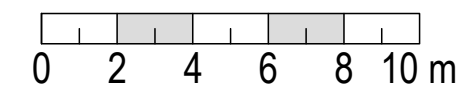
Situationsplan 1:500



Terrainschnitt, TS1-TS1 1:200



Terrainschnitt, TS2-TS2 1:200



Terrainschnitt, TS3-TS3 1:200

